

## Traseu lung A (A1+A2)

### A1:

lungime totala: 70km

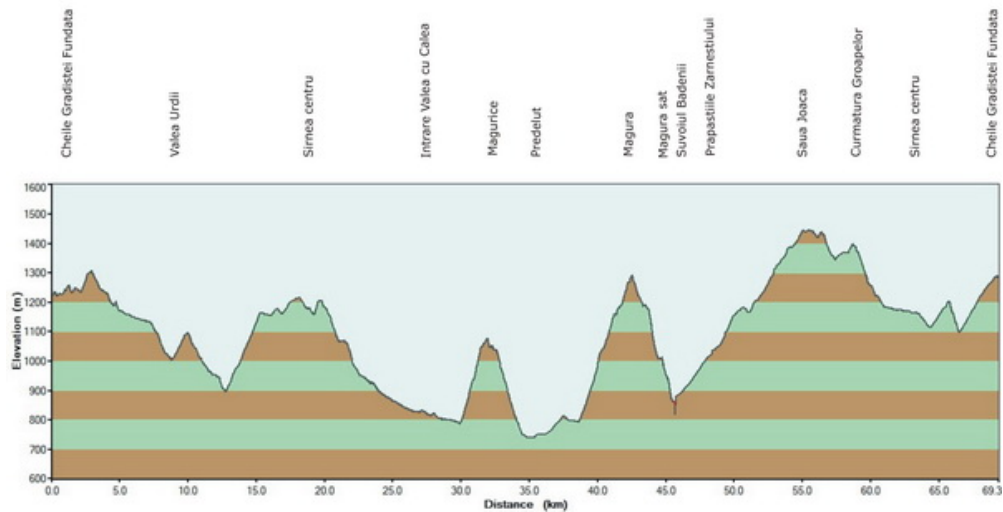
diferenta de nivel urcare: 2430m

diferenta de nivel coborare: 2430m

altitudinea maxima: 1455m



Profil traseu A1 / Track A1 profile



### A2:

lungime totala: 34km

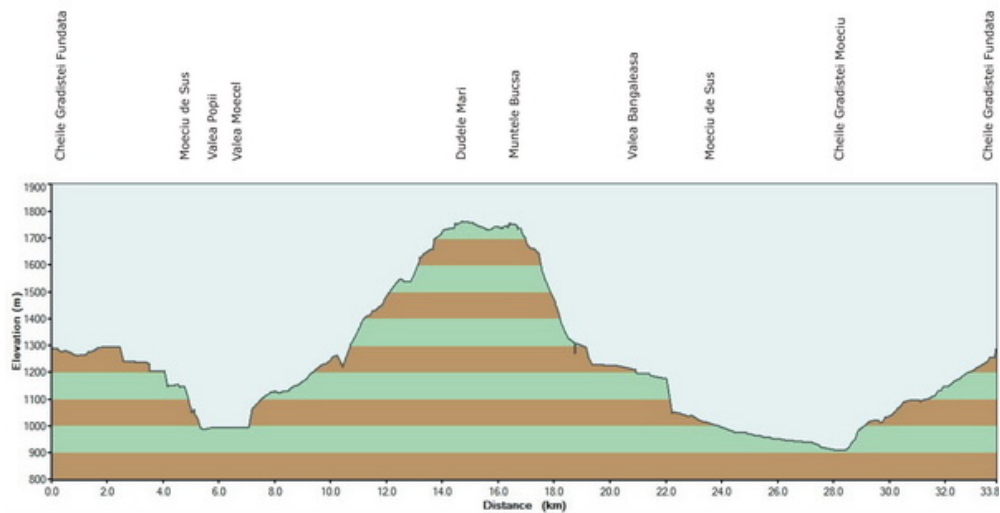
diferenta de nivel urcare: 1300m

diferenta de nivel coborare: 1300m

altitudinea maxima: 1761m



Profil traseu A2,B2 / Track A2,B2 profile



## Traseu scurt B (B1 + B2):

### B1

lungime totala: 55km

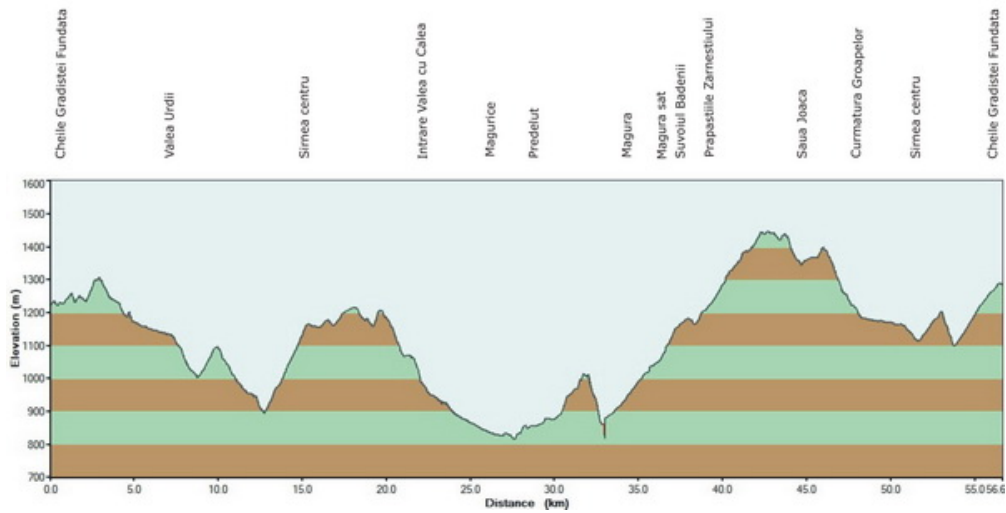
diferenta de nivel urcare: 1750m

diferenta de nivel coborare: 1750m

altitudinea maxima: 1455m



Profil traseu B1 / Track B1 profile



### B2:

lungime totala: 34km

diferenta de nivel urcare: 1300m

diferenta de nivel coborare: 1300m

altitudinea maxima: 1761m



Profil traseu A2,B2 / Track A2,B2 profile

